

































T Services

| <i>Pilotage</i> | | | | |
|-----------------|---|--|---|--|
| 1.1 |  Pilots |  | <i>Boarding place, position of a Pilot-Cruising Vessel</i> |  |
| 1.2 | |  Name | <i>Boarding place, position of a Pilot-Cruising Vessel, with name (e.g. District, Port)</i> |  Name |
| 1.3 | |  (see note) | <i>Boarding place, position of a Pilot-Cruising Vessel, with note (e.g. for Tanker, Disembarkation)</i> |  Note |
| 1.4 | | | <i>Pilots transferred by helicopter</i> |  H |
| 2 | | | <i>Pilot office with Pilot look-out, Pilot look-out</i> |  Pilot look-out |
| 3 |  PIL STA |  Pilots | <i>Pilot office</i> |  Pilots |
| 4 | | | <i>Port with Pilotage-Service</i> | Port name (Pilots) |
| | | | | |
| | | | | |

| <i>Coast Guard, Rescue Stations</i> | | | | |
|-------------------------------------|--|--|---|--|
| 10 |  CG  RTR CG WALLIS SANDS | | <i>Coast Guard station</i> |  CG  CG  CG |
| 11 | | | <i>Coast Guard station with Rescue station</i> |  CG †  CG †  CG † |
| 12 |  †  LS S | | <i>Rescue station. Lifeboat station. Rocket station</i> |  † |
| 13 | | | <i>Lifeboat lying at a mooring</i> |  † † |
| 14 | | | <i>Refuge for shipwrecked mariners</i> | Ref |

T Services

| <i>Signal Stations</i> | | | | |
|------------------------|---|--------------|---|--|
| 20 |  | | <i>Signal station in general</i> | ◉ SS  Sig Sta |
| 21 | | | <i>Signal station, showing International Port Traffic Signals</i> | ◉ SS (INT) |
| 22 | | | <i>Traffic signal station, Port entry and Departure signals</i> | ◉ SS (Traffic) |
| 23 | ◉ HECF | | <i>Port control signal station</i> | ◉ SS (Port control) |
| 24 | | | <i>Lock signal station</i> | ◉ SS (Lock) |
| 25.1 | | | <i>Bridge passage signal station</i> | ◉ SS (Bridge) |
| 25.2 | | | <i>Bridge lights including traffic signals</i> |  F Traffic-Sig |
| 26 | | | <i>Distress signal station</i> | ◉ SS |
| 27 | | | <i>Telegraph station</i> | ◉ SS |
| 28 | S Sig Sta | | <i>Storm signal station</i> | ◉ SS (Storm) |
| 29 |  | | <i>National Weather Service signal station, Wind signal station</i> | ◉ SS (Weather) |
| 30 | | | <i>Ice signal station</i> | ◉ SS (Ice) |
| 31 | | | <i>Time signal station</i> | ◉ SS (Time) |
| 32.1 | | ◉ Tide gauge | <i>Tide scale or gauge</i> |  |
| 32.2 | | | <i>Automatically recording tide gauge</i> | ◉ Tide gauge |
| 33 | | | <i>Tidal signal station</i> | ◉ SS (Tide) |
| 34 | | | <i>Tidal stream signal</i> | ◉ SS (Stream) |
| 35 | | | <i>Danger signal station</i> | ◉ SS (Danger) |
| 36 | | | <i>Firing practice signal station</i> | ◉ SS (Firing) |

| <i>Supplementary National Symbols</i> | | | | |
|---------------------------------------|---|--|-------------------------------------|--|
| a | ◉ BELL | | <i>Bell (on land)</i> | |
| b | | | | |
| c | ◉ MARINE POLICE | | <i>Marine police station</i> | |
| d | ◉ FIREBOAT STATION | | <i>Fireboat station</i> | |
| e |  | | <i>Notice board</i> | |
| f |  | | <i>Lookout station; Watch tower</i> | |
| g | Sem | | <i>Semaphore</i> | |
| h |  | | <i>Park Ranger station</i> | |